

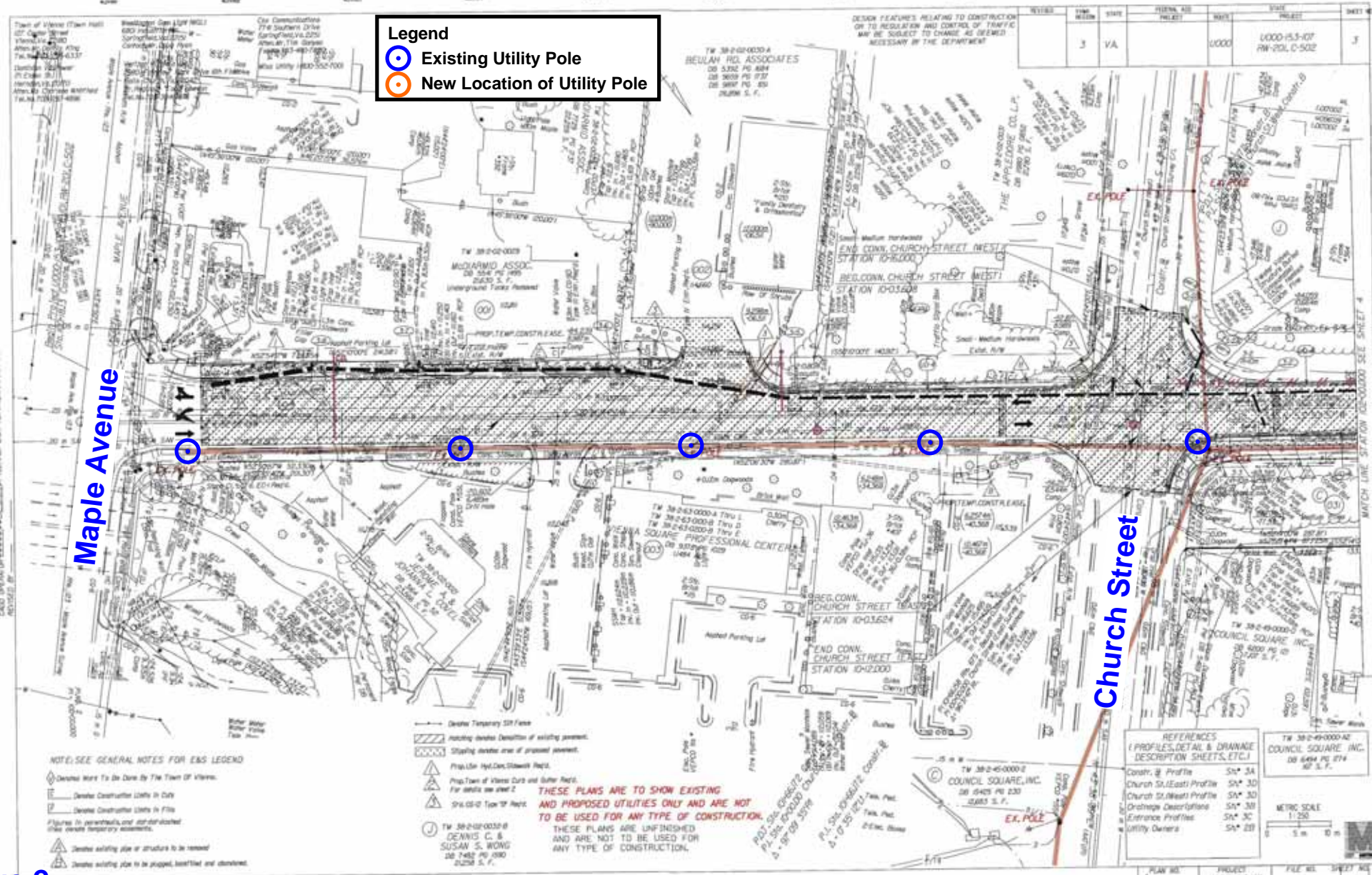


July 13, 2006 Beulah Road Meeting at Vienna Town Hall



Legend

- Existing Utility Pole
- New Location of Utility Pole



REVISION	DATE	BY	APP'D	PROJECT	SHEET
3	VA	1000	1000-153-107	RW-201-C-502	3

REFERENCES (PROFILES, DETAIL & DRAINAGE DESCRIPTION SHEETS, ETC.)	
Const. & Profile	5A* 3A
Church St. East Profile	5A* 3D
Church St. West Profile	5A* 3E
Drainage Description	5A* 3F
Entrance Profiles	5A* 3C
Utility Owners	5A* 2B



THESE PLANS ARE TO SHOW EXISTING
AND PROPOSED UTILITIES ONLY AND ARE NOT
TO BE USED FOR ANY TYPE OF CONSTRUCTION.
THESE PLANS ARE UNFINISHED
AND ARE NOT TO BE USED FOR
ANY TYPE OF CONSTRUCTION.

Legend

- Existing Utility Pole
- New Location of Utility Pole

THESE PLANS ARE UNFINISHED
AND ARE NOT TO BE USED FOR
ANY TYPE OF CONSTRUCTION.

DESIGNED BY: JAMES R. HARRIS, P.E.
CHECKED BY: JAMES R. HARRIS, P.E.
DATE: 01/11/2017

MATCH LINE STATION 10+00.00 SEE SHEET 3

MATCH LINE STATION 10+00.00 SEE SHEET 5

NOTES: SEE GENERAL NOTES FOR THIS LEGEND

- Denotes Construction Limits to Date
- Denotes Construction Limits in Future
- Figures in parentheses and underlined are approximate values.
- Denotes existing pipe or structure to be retained
- Denotes existing pipe to be replaced, backfilled and abandoned.

- Denotes Temporary Site Fence
- Hatching Denotes Demolition of Existing pavement
- Shading Denotes Area of proposed pavement
- SFR-1.0m Hydraulic Cement Sidewalk Pave.
- SFR-7.6m of Vitrified Clay and Gutter Pave.
- SFR-15.2m Type "B" Pave.

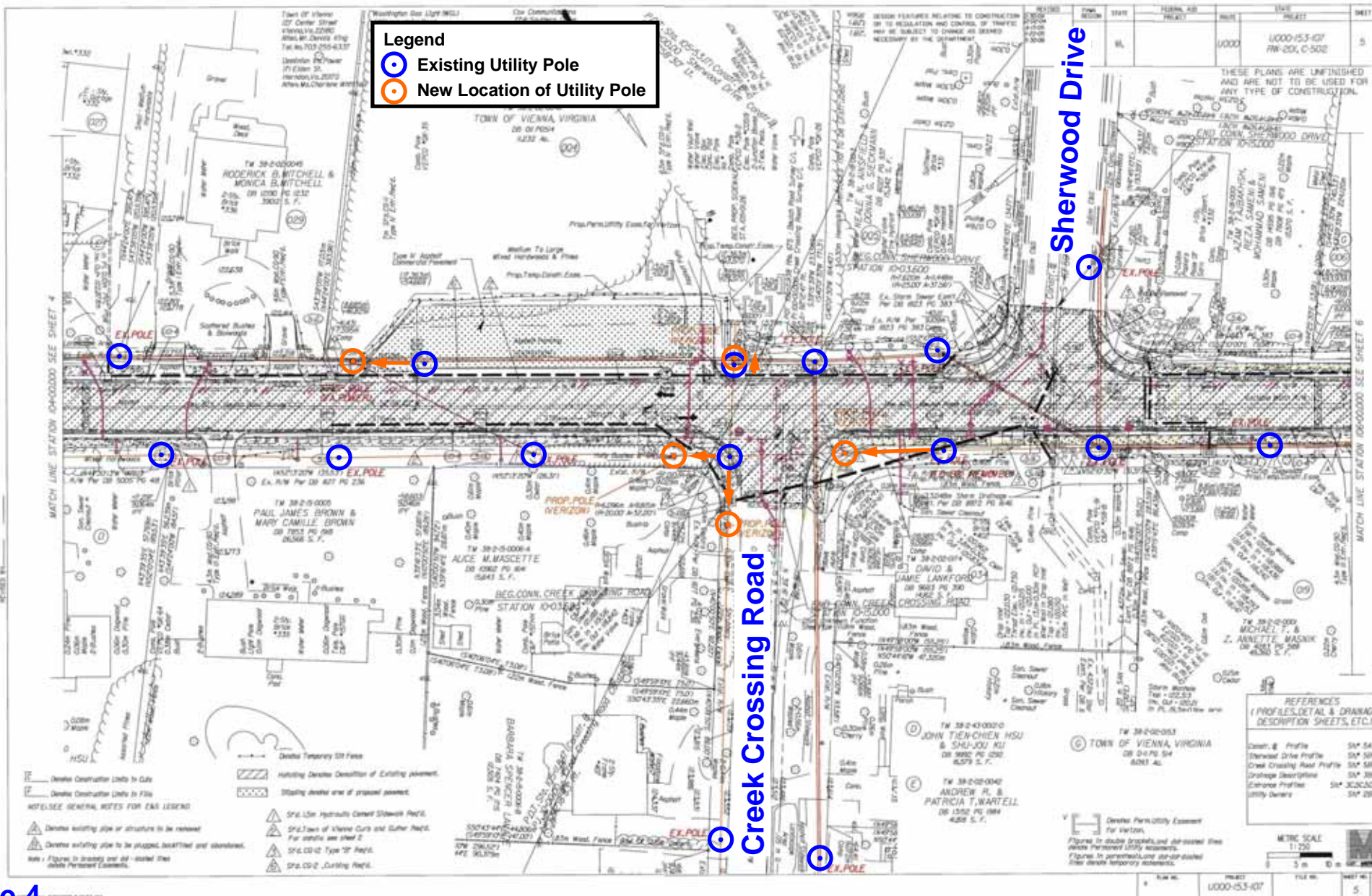
REFERENCES (PROFILES, DETAIL & DRAINAGE DESCRIPTION SHEETS, ETC.)

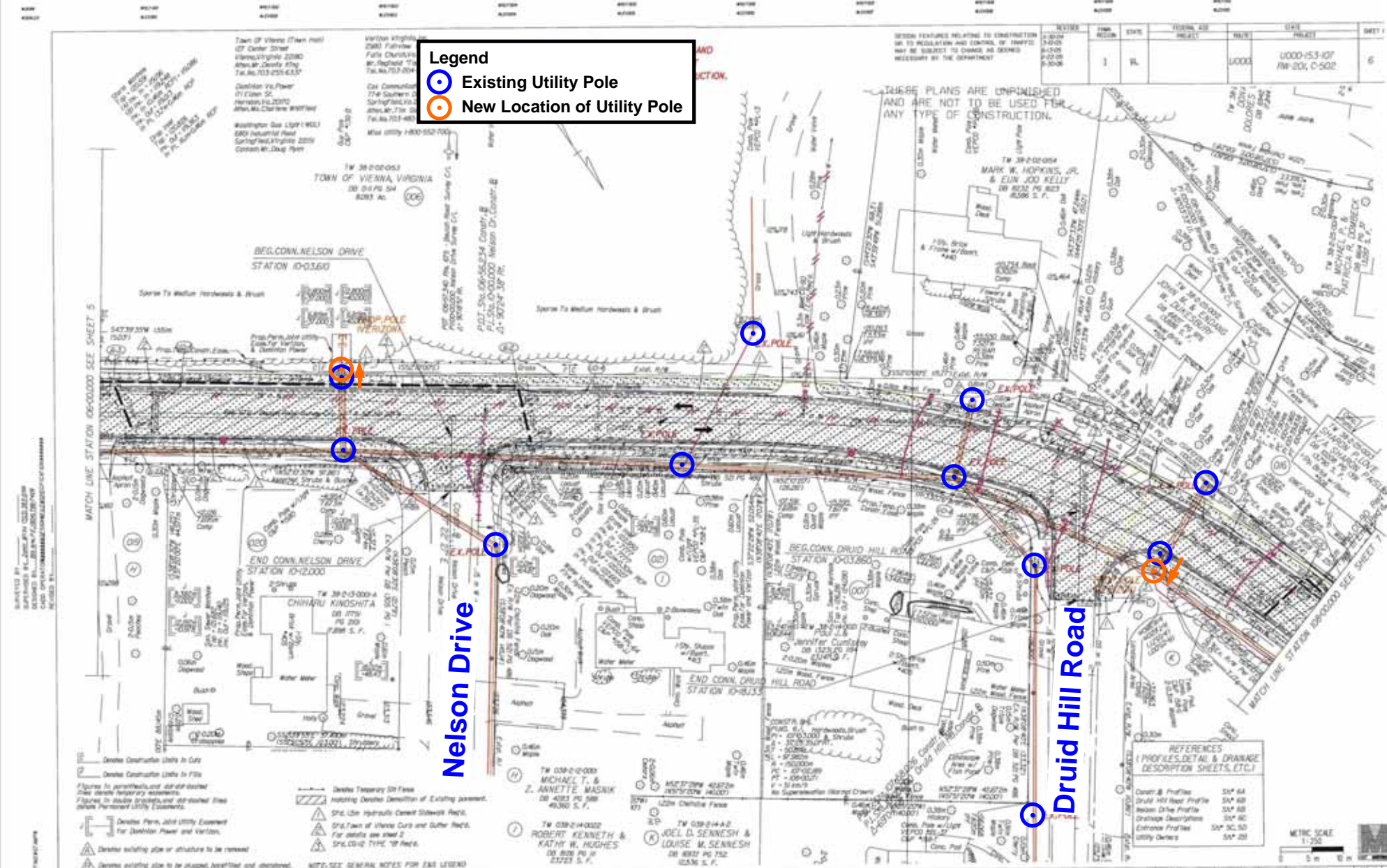
- Sheet: 8 Profile
- Ap 101 Avenue (East)
- Ap 101 Avenue (West)
- Drainage Description
- Utility Details

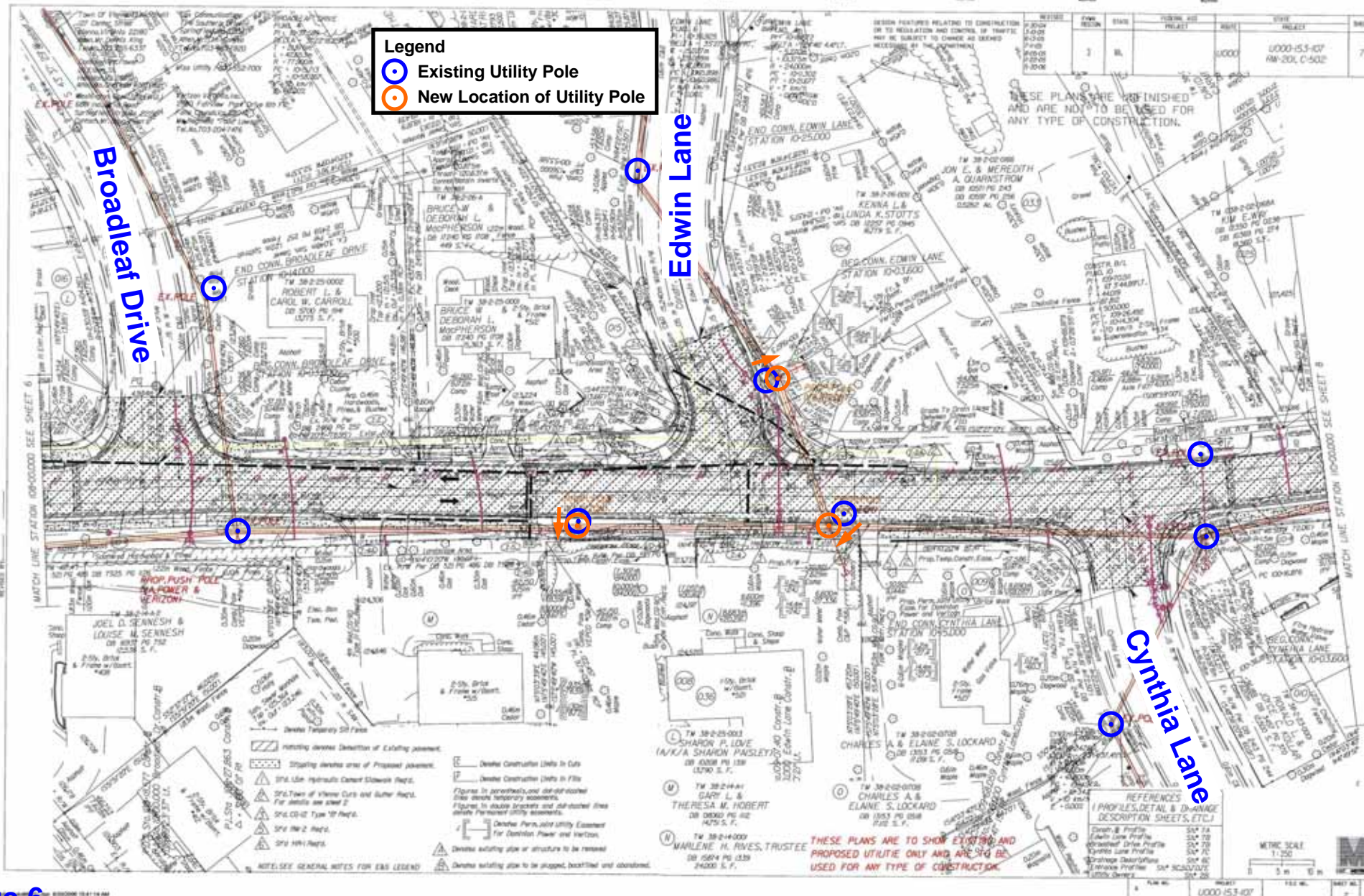


1000-153-107

4







Legend

- Existing Utility Pole
- New Location of Utility Pole

THESE PLANS ARE UNFINISHED
AND ARE NOT TO BE USED FOR
ANY TYPE OF CONSTRUCTION.

Town Of Vienna Town Hall
127 Center Street
Vienna, VA 22180
Attn: Mr. David King
Tel: 800-255-6337

Donline Virginia Power
171 E. Main St.
Herndon, VA 22070
Attn: Mr. Charles Whitfield
Tel: 703-750-4886

Washington Gas Light (WGL)
6800 Industrial Road
Springfield, VA 22150
Attn: Mr. Doug Ryan
Tel: 703-750-4886

Verizon Virginia Inc.
2580 Fairview Park Drive 4th Floor
Falls Church, VA 22042
Attn: Regional Traffic Liaison
Tel: 703-204-7476

City Communications
1714 Southern Blvd
Springfield, VA 22150
Attn: The Company
Tel: 703-490-7800

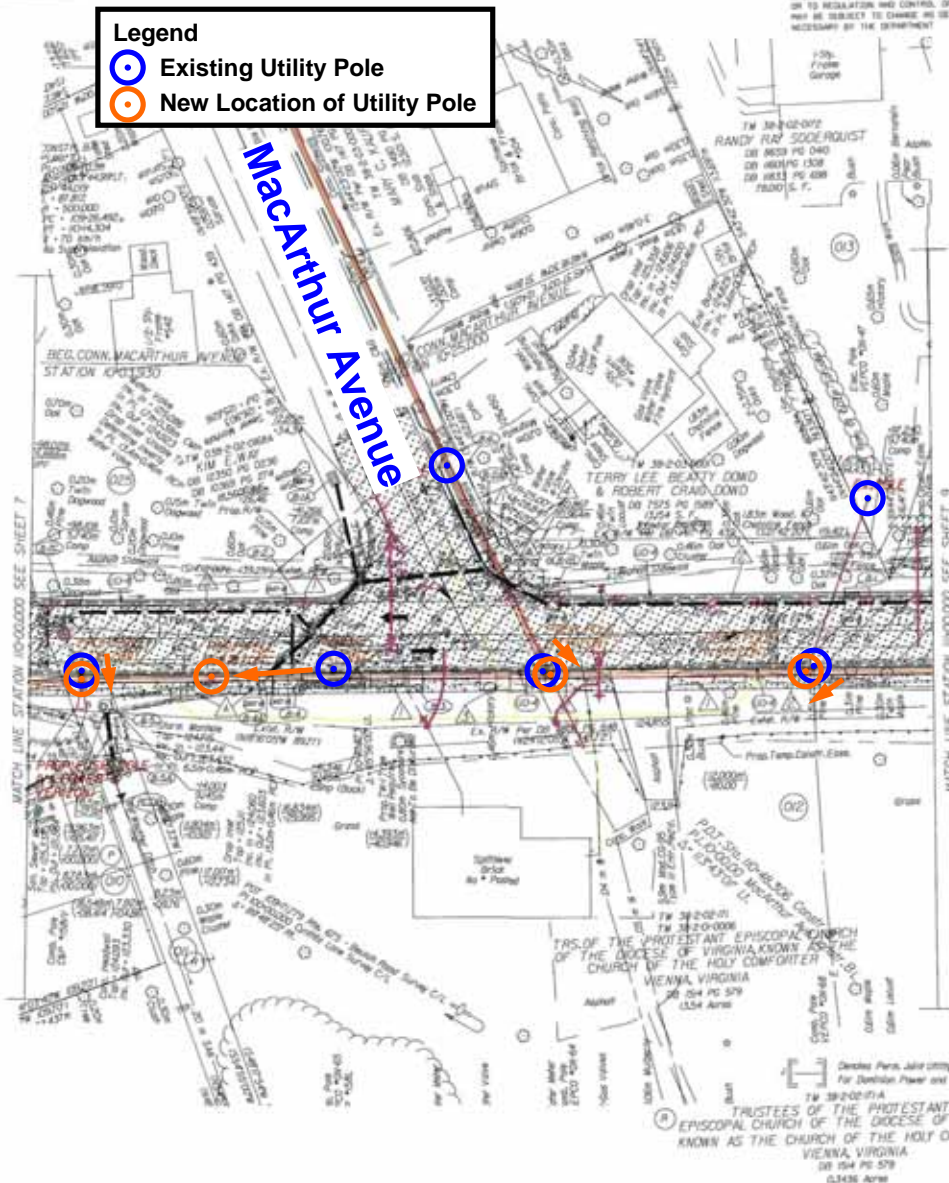
WGL Utility 1-800-552-7000

DESIGN FEATURES RELATING TO CONSTRUCTION
OR TO REGULATION AND CONTROL OF TRAFFIC
MAY BE SUBJECT TO CHANGE AND SHOULD
NECESSARY BY THE DEPARTMENT

DATE	TIME	STATUS	REVISION	PROJECT	SHEET NO.
9-0-05	1-22-05	1	RL	U000-153-107 RHW-200, C-502	8

MATCH LINE STATION 10+00.000 SEE SHEET 7

MATCH LINE STATION 11+00.000 SEE SHEET 9



- Shows Temporary Silt Fence
- Shows Existing Demolition of Existing pavement
- Shows drainage area of Proposed pavement
- Shows Hydraulic Cement Slabwork Reqs.
- Shows Town of Vienna Curb and Gutter Reqs. For details see sheet 2
- Shows C1-12 Type '12' Reqs.
- Shows C1-12 Type '14' Reqs.

NOTE: SEE GENERAL NOTES FOR EWS LEGEND

Figures in parentheses and distributed
lines denote temporary easements.
Figures in double brackets and distributed lines
denote permanent utility easements.

- Shows Construction Limits in City
- Shows Construction Limits in Field

- Shows existing pipe or structure to be removed
- Shows existing pipe to be plugged, overfilled and abandoned

THESE PLANS ARE TO SHOW EXISTING AND
PROPOSED UTILITIES ONLY AND ARE NOT
TO BE USED FOR ANY TYPE OF CONSTRUCTION.

REFERENCES (PROFILES, DETAIL & DRAINAGE DESCRIPTION SHEETS, ETC.)	
Curb & Profile	5A* 8A
MacArthur Ave. Profile	5A* 8B
Drainage Description	5A* 8C
Excavation Profiles	5A* 8D
Utility Owners	5A* 8E

METRIC SCALE
1:1250
0 5 m 10 m

TRUSTEES OF THE PROTESTANT
EPISCOPAL CHURCH OF THE DIOCESE OF VIRGINIA,
KNOWN AS THE CHURCH OF THE HOLY COMFORTER,
VIENNA, VIRGINIA
38 04 PG 579
0.3436 Acre

Dominion Virginia Power
 21 E. Main St.
 Herndon, Virginia 20150
 Attn: Mr. Clarence M. Wolf
 Tel.: 703/703-7700

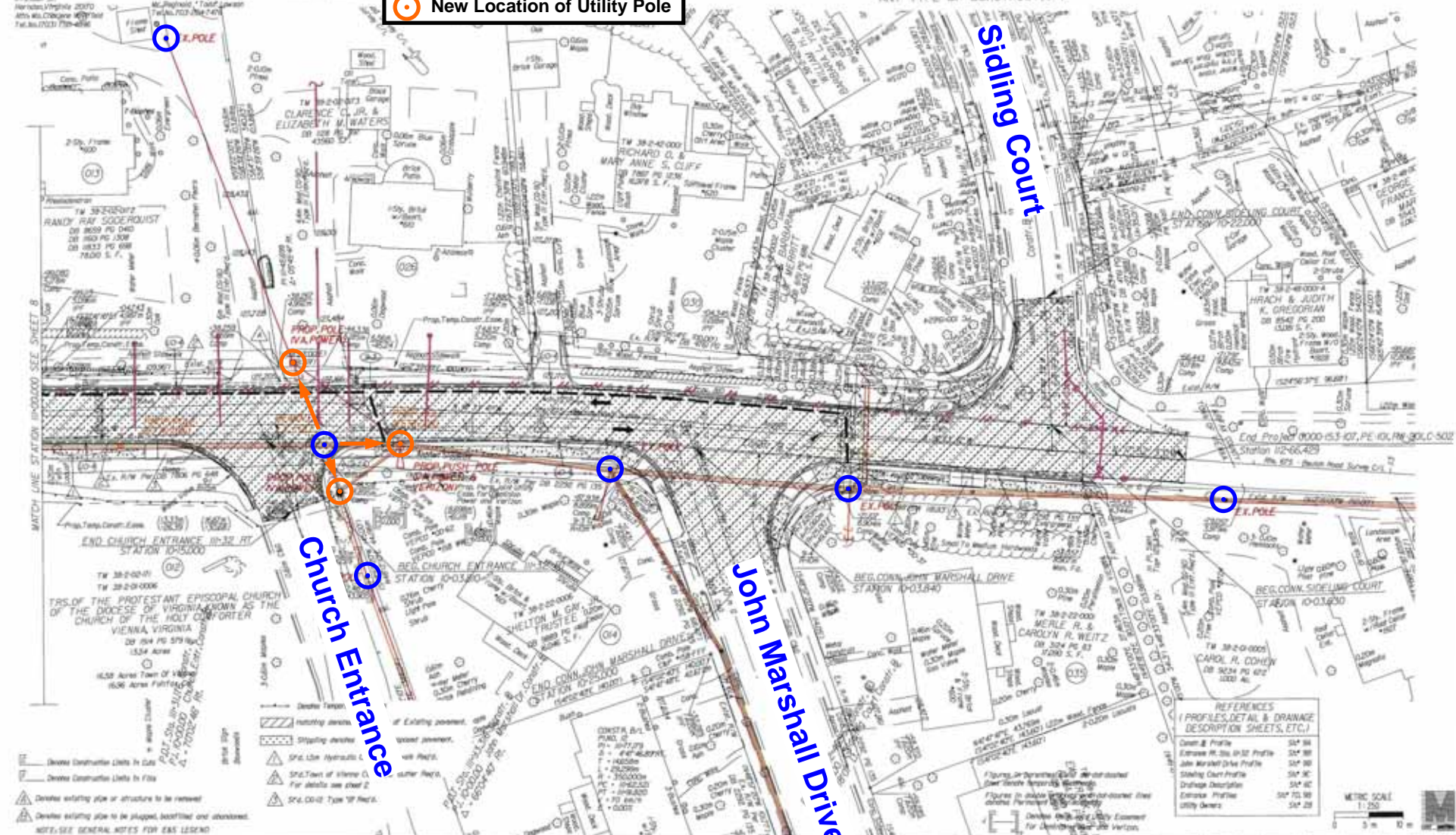
2080 Fairview Park Drive 5th Floor
Falls Church, Virginia 22042
Mr. Raymond "Tad" Lewis
Tel. 703-261-7476

www.ingenta.com 1-800-552-7000


New Location of Utility Pole

DESIGN FEATURES RELATING TO CONSTRUCTION OR TO REGULATION AND CONTROL OF TRAFFIC MAY BE SUBJECT TO CHANGE AS CHANGES ARE REQUIRED BY THE DEPARTMENT.

THESE PLANS ARE UNFINISHED
AND ARE NOT TO BE USED FOR
ANY TYPE OF CONSTRUCTION.



REFERENCES

DESCRIPTION SHEETS, ETC./	
Cover & Profile	\$24.94
Entrance Pit, Slo. & St. Profile	\$24.99
John Marshall Drive Profile	\$25.99
Stairing Court Profile	\$24.90
Drivage Description	\$24.90
Entrance Profiles	\$24.70.99
Utility Owners	\$24.29

Metric scale 1:250